

Attività per una classe terza

CLIL GEOGRAPHY



Maps and symbols

Key vocabulary



church



bridge



swimming pool



supermarket



car park



museum



picnic site



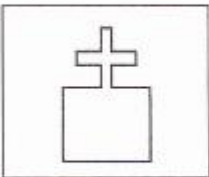

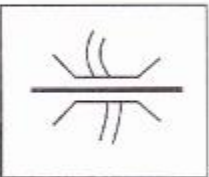


bus station




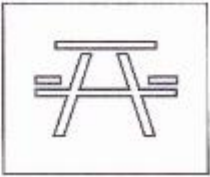


hospital

1. Listen. Colour and write

supermarket hospital ~~church~~ museum
swimming pool bridge picnic site bus station car park

1  2  3  4  5 

church

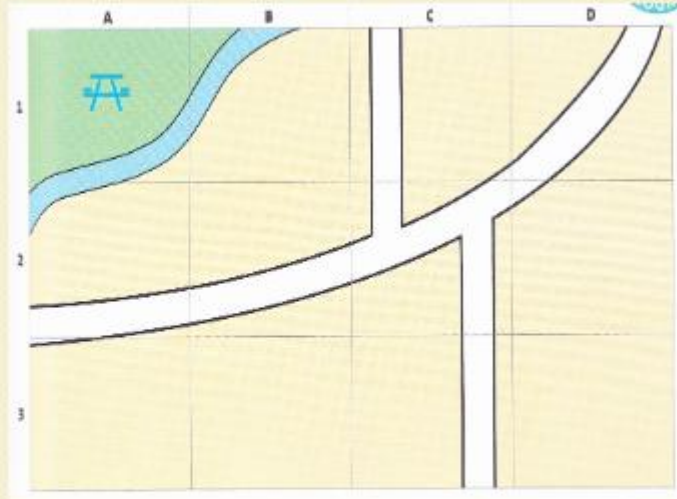
6  7  8  9 

Dopo aver appreso i vocaboli suddetti, eseguire il seguente esercizio, facendo ascoltare un audio in lingua inglese.

2 Look, number and say.



3. Draw five symbols on the map. Then write and say



1 A,1 = picnic site

4 __, __ = _____

2 __, __ = _____

5 __, __ = _____

3 __, __ = _____

6 __, __ = _____

4)

Draw a map of your village

Rappresentare sul proprio quaderno la mappa del proprio paese o città

Where's the bridge?

It's in

Where's the church?

It's in

Where's the restaurant "Tre risotti"?

It's in

Where's the picnic site?

It's in

5) L'attività può essere conclusa con il canto **Lost in town**



Is it here? Is it there?

Where's the swimming pool?

Where, oh where?

I don't know. I don't know.

Is it on the map? I don't know.

A1, B2, C3 ...

Let's see ...

Can you help me? Can you help me?

I'm lost in town. I'm lost in town.

Can you help me? Can you help me?

I'm lost in town. I'm lost in town.

Is it here? Is it there?

Where's the bus station? Where, oh where?

I don't know. I don't know.

Is it on the map? I don't know.

A1, B2, C3 ...

Let's see ...

Can you help me? Can you help me?

I'm lost in town. I'm lost in town.

Can you help me? Can you help me?

I'm lost in town. I'm lost in town.

Can you help me? Can you help me?

I'm lost in town. I'm lost in town.

(Il canto si trova nel libro Treetops cl.3[^])